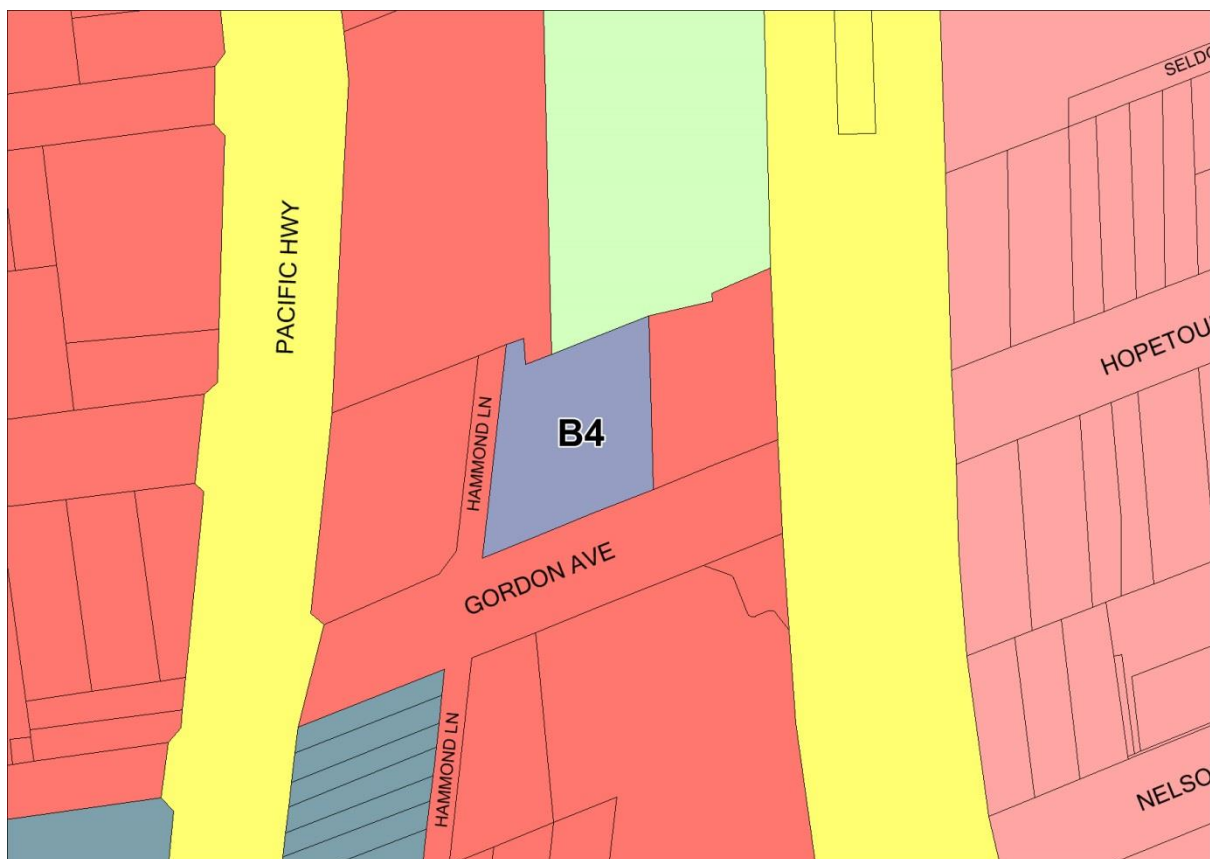


**Proposed *Willoughby Local Environmental Plan 2012*
Mapping Amendments
5-9 Gordon Avenue, Chatswood**

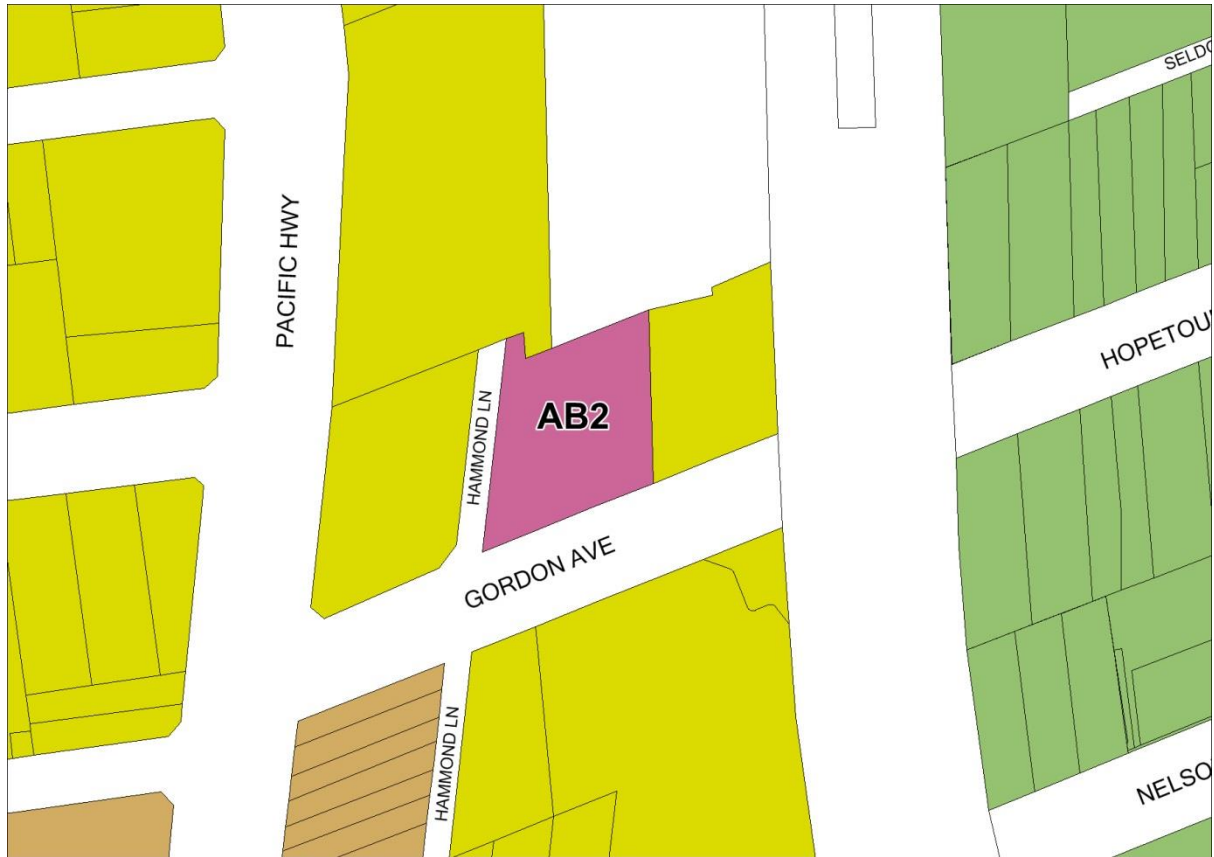
- (1) Land Zoning Map
- (2) Height of Building Map
- (3) Floor Space Ratio Map
- (4) Special Provisions Area Map
- (5) Active Street Frontage Map

Zoning Map



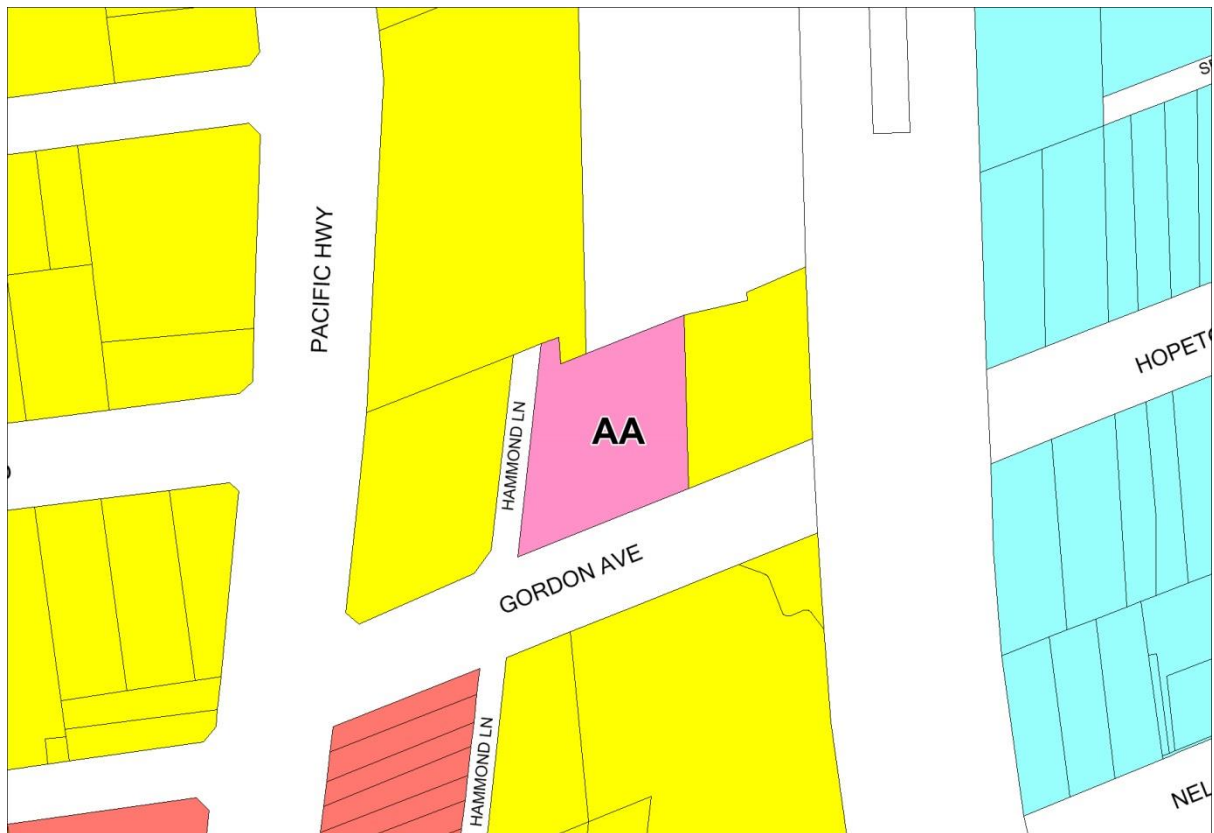
Zoning: B4 Mixed Use

Height of Building Map



Height of Building: AB2 (90m)

Floor Space Ratio Map



Floor Space Ratio: AA (6:1)

Special Provisions Area Map



Site identified by dotted line (Area 8, Area 9, Area 11, Area 12)

Active Street Frontage Map




Active Street Frontage for Gordon Avenue and Hammond Lane

- Note: For clarity purposes, only subject shown

Subject Site Map



 Subject Site